







STATE OF ALASKA RECONSTITUTION OF THE MENTAL HEALTH TRUST

Statewide Index Map
Current as of September 29, 1994

0 100 miles

- | | | | |
|---|--|---|---|
|  | Original Mental Health Land To Be Designated As Mental Health Trust Land, April 28, 1994 list and September 23, 1994 amendments. |  | Other State Land To Be Designated As Mental Health Trust Land, April 28, 1994 list and September 23, 1994 amendments. |
|  | Mineral Rights Only. |  | Mineral Rights Only. |
|  | Hydrocarbon Rights Only. |  | Hydrocarbon Rights Only. |

The two categories of Mental Health Land are depicted hierarchically, by entire section. For example, if one acre in a section is Original Mental Health Land to be Designated Mental Health Trust Land, then the entire section will be shown as Original Mental Health Land, regardless of whether the remainder of the section is Other State Land or not.

This is only an index map to those lands involved in the Mental Health Land Settlement as referenced in Chapter 5 FSSLA 1994, effective June 24, 1994, and Chapter 1, SSSLA 1994, effective September 29, 1994. Detailed maps (USGS 1:63,360 quadrangles) portraying parcel boundaries are available for review at the following Department of Natural Resources Public Information Centers: Anchorage - 3601 C Street, Suite 200; Juneau - 400 Willoughby Avenue, 4th floor; Fairbanks - 3700 Airport Way.

Source: Alaska Department of Natural Resources,
Division of Land, Mental Health Settlement Project,
September 28, 1994.



Department of Natural Resources
Land Records Information Section
Date Printed: January 12, 1996